



IJITCE

ISSN 2347- 3657

International Journal of Information Technology & Computer Engineering

www.ijitce.com



Email : ijitce.editor@gmail.com or editor@ijitce.com

FARM ERA ADVANCED GIS FIELD MAPPING PRECISION CROP PLANNING INPUT TRACKING AI-POWERED PEST MANAGEMENT REAL-TIME WEATHER UPDATES SMART IRRIGATION AND POWERFUL DATA ANALYTICS FOR OPTIMIZED FARMING

Mr. V. Shankar¹, Assistant Professor T. RaghuChandar², G.Swathi³, G.Soma shekar⁴, B.Ankitha⁵

Shankarvuyyala88@gmail.com¹, raghu.sunnuv20@gmail.com², swathigurram035@gmail.com³, somashekargajula@gmail.com⁴, bathulaankitha24@gmail.com⁵

SAMSKRUTI COLLEGE OF ENGINEERING AND TECHNOLOGY^{1,2,3,4,5}

2

Abstract - The Farm Era Advanced GIS Field Mapping system revolutionizes agriculture by integrating precision technology with various tools to enhance farming practices. This innovative platform allows farmers to create detailed field maps, plan crops precisely, track inputs effectively, and implement AI-powered pest management strategies. Real-time weather updates enable farmers to make informed decisions, while smart irrigation systems optimize water usage. The system also offers powerful data analytics providing insights for optimized farming practices. By harnessing these technologies, farmers can achieve higher yields, reduce resource wastage, and improve sustainability. Keywords: precision crop planning, AI-powered pest management, real-time weather updates, smart irrigation, powerful data analytics.

I. INTRODUCTION

Farm Era is a cutting-edge platform that revolutionizes agriculture by integrating advanced GIS field mapping technology, precision crop planning, input tracking, AI-powered pest management, real-time weather updates, smart irrigation, and powerful data analytics for optimized farming practices. By seamlessly combining these innovative features, Farm Era empowers farmers to make informed decisions that increase productivity, efficiency, and sustainability on their farms. The use of GIS field mapping enables farmers to accurately monitor and manage their fields, leading to precise crop planning and optimal resource utilization. Through input tracking, farmers can monitor the usage of seeds, fertilizers, and other inputs, ensuring efficient allocation and minimizing waste. The AI-powered pest management feature utilizes advanced algorithms to detect, predict, and mitigate pest threats, thereby enhancing crop health and yield. Real-time weather updates provide farmers with crucial information to anticipate and respond to changing weather conditions, enabling proactive decision-making. Smart irrigation technology optimizes water usage by delivering the right amount of water at the right time, conserving resources, and promoting crop health.

Furthermore, Farm Era's powerful data analytics capability processes vast amounts of farm data to provide valuable insights and actionable recommendations that drive farm performance and profitability. By harnessing the potential of technology and data-driven solutions, Farm Era is transforming traditional farming practices into a more sustainable, efficient, and productive model for the future of agriculture.

II. RELATED WORKS

[1] "Applications of geospatial and big data technologies in smart farming" - This title suggests that the reference explores how geospatial technologies and big data are being utilized in the context of smart farming practices. The focus is likely on how these technologies are applied to improve efficiency, productivity, and sustainability in agricultural operations.

[2] "Geoinformatics, artificial intelligence, sensor technology, big data: emerging modern tools for sustainable agriculture" - This title indicates that the reference discusses the emergence of modern tools such as geoinformatics, artificial intelligence, sensor technology, and big data in the realm of sustainable agriculture. It is likely to delve into how these advanced technologies are paving the way for more sustainable agricultural practices.

[3] "From smart farming towards agriculture 5.0: A review on crop data management" - This title suggests that the reference provides a review of the evolution from smart farming to what is termed as "agriculture 5.0," with a specific focus on crop data management. It could encompass discussions on the evolution of agricultural technologies and strategies for effective crop data management.

[4] "GIS applications in agriculture" - This title implies that the reference explores the applications of Geographic Information Systems (GIS) in agriculture. It is likely to discuss how GIS technologies are being leveraged to improve decision-making, planning, and management in agricultural settings.

[5] "Next-Generation Precision Farming Integrating AI and IoT in Crop Management Systems" - This title indicates that the reference discusses the integration of Artificial Intelligence (AI) and Internet of Things (IoT) technologies in next-generation precision farming. The focus is likely on how these technologies are reshaping crop management systems for enhanced efficiency and productivity.

[6] "Precision agriculture: Weather forecasting for future farming" - This title suggests that the reference focuses on weather forecasting within the context of precision agriculture. It may explore how accurate weather predictions and forecasts contribute to improving farming practices and decision-making for future agricultural sustainability.

[7] "Unmanned aerial vehicle and geospatial analysis in smart irrigation and crop monitoring on IoT platform" - This title implies that the reference explores the utilization of unmanned aerial vehicles and geospatial analysis in the context of smart irrigation and crop monitoring on an Internet of Things (IoT) platform. It likely delves into how these technologies are revolutionizing irrigation practices and crop monitoring.

[8] "Role of artificial intelligence, sensor technology, big data in agriculture: next-generation farming" - This title suggests that the reference discusses the pivotal role played by artificial intelligence, sensor technology, and big data in driving next-generation farming practices. It could elaborate on how these technologies are transforming agriculture towards greater efficiency and sustainability.

[9] "Implementation of Artificial Intelligence, Machine Learning, and Internet of Things (IoT) in revolutionizing Agriculture: A review on recent trends and challenges" - This title indicates that the reference explores the implementation of Artificial Intelligence, Machine Learning, and IoT technologies in revolutionizing agriculture. It may provide a comprehensive review of current trends, challenges, and opportunities in leveraging these technologies for agricultural advancements.

[10] "Smart Sensor-Based Smart Agriculture for Better Crop Production in This Smart Era" - This title suggests that the reference discusses the use of smart sensor-based technologies in smart agriculture to enhance crop production in the current era. It likely delves into how sensor technologies are being harnessed to optimize crop yields and improve farming practices.

III. EXISTING SYSTEM

The existing system for Farm Era Advanced GIS Field

Mapping, Precision Crop Planning, Input Tracking, AI-Powered Pest Management, Real-Time Weather Updates, Smart Irrigation, and Powerful Data Analytics for Optimized Farming does have several disadvantages. Firstly, one of the major drawbacks is the complexity and high cost associated with integrating all these different components into a seamless system. This can make it difficult for small or resource-constrained farmers to adopt and implement the technology effectively. Secondly, reliance on advanced technologies such as AI and GIS can also lead to issues with data accuracy and reliability, especially in areas with poor internet connectivity or inconsistent data sources.

Additionally, the existing system may lack user-friendly interfaces and training resources, making it challenging for farmers who are not well-versed in technology to fully utilize its capabilities. The high level of technical expertise required to operate and troubleshoot the system can further act as a barrier to widespread adoption. Moreover, the system may also face compatibility issues with existing farm equipment and machinery, requiring farmers to make additional investments in upgrading their tools.

Furthermore, the dependency on real-time weather updates for decision-making can be a significant limitation, as weather predictions are never completely accurate and can lead to suboptimal farming practices. The reliance on smart irrigation systems may also pose challenges in terms of maintenance and sustainability, as any malfunctions or breakdowns can have detrimental effects on crop productivity. Lastly, the power consumption of these systems can be a concern, especially in regions with unreliable or costly access to electricity, adding to the operational costs for farmers. Overall, while the system offers numerous benefits, addressing these disadvantages will be crucial for ensuring its widespread adoption and long-term success in enhancing farming practices.

IV. PROPOSED SYSTEM

The proposed work for the FARM ERA project entails deploying advanced GIS technology for precise field mapping and planning of crops, integrating AI algorithms for enhanced input tracking and management. The system will incorporate AI-powered pest management techniques to identify and address pest issues more effectively, thereby improving crop yields and reducing losses. Real-time weather updates will be central to the system, providing farmers with accurate meteorological data to make informed decisions and adjust farming practices accordingly. Smart irrigation systems will be implemented to optimize water usage and ensure crops receive the appropriate amount of water, thus contributing to sustainable farming practices. The project will also employ powerful data analytics tools to

process and analyze vast amounts of data collected from various sources on the farm, enabling farmers to gain valuable insights and make data-driven decisions for improved farming operations. Overall, FARM ERA aims to revolutionize farming practices by integrating cutting-edge technologies to enhance productivity, sustainability, and profitability in agriculture.

V. SYSTEM ARCHITECTURE

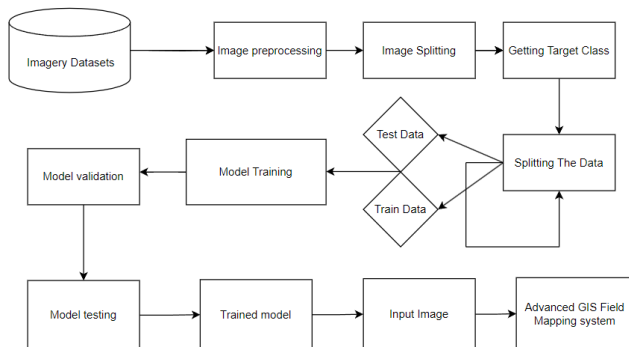


Fig. 1. System Architecture

VI. METHODOLOGY

1. Field Mapping and Precision Crop Planning Module: The Field Mapping and Precision Crop Planning module in the FARM ERA ADVANCED GIS system is designed to provide farmers with comprehensive tools for accurately mapping their fields and planning crop activities with precision. By utilizing advanced GIS technology, farmers can create detailed maps of their fields, including soil composition, topography, drainage patterns, and other key geographic features. This module allows farmers to strategically plan the placement of crops, irrigation systems, and other inputs based on real-time data and analytics. By harnessing the power of AI algorithms, farmers can optimize crop planning to maximize yields and minimize input costs. Additionally, the module offers tools for tracking input usage, monitoring soil health, and evaluating crop performance throughout the growing season. Overall, the Field Mapping and Precision Crop Planning module empowers farmers to make data-driven decisions that enhance productivity and sustainability on their farms.

2. AI-Powered Pest Management Module: The AI-powered pest Management module in the FARM ERA ADVANCED GIS system revolutionizes the way farmers detect, monitor, and control pests in their fields. By incorporating artificial intelligence algorithms, this module provides real-time pest identification, monitoring, and early warning alerts to farmers. With the ability to analyze vast amounts of data from various sources, including field

sensors, satellite imagery, and weather data, the AI-powered system can accurately predict pest outbreaks and prescribe targeted interventions. Farmers can access personalized recommendations for pest control strategies, such as precision spraying or biological controls, to manage infestations effectively while minimizing environmental impact. This advanced module equips farmers with the tools to prevent crop losses, reduce pesticide usage, and promote healthier ecosystems on their farms.

3. Real-Time Weather Updates and Smart Irrigation Module: The Real-Time Weather Updates and Smart Irrigation module in the FARM ERA ADVANCED GIS system provides farmers with critical information and tools to optimize water usage and irrigation management. By integrating real-time weather data and forecasts, farmers can make informed decisions about irrigation scheduling, drought response, and water conservation practices. With smart irrigation technology, farmers can remotely monitor and control irrigation systems based on weather conditions, soil moisture levels, and crop water requirements. This module enables precise and efficient water delivery to crops, minimizing water wastage and maximizing crop productivity. The system also offers data analytics capabilities to track water usage, assess irrigation efficiency, and generate insights for continuous improvement. Overall, the Real-Time Weather Updates and Smart Irrigation module empowers farmers to conserve water resources, increase crop resilience to climate variability, and achieve sustainable farming practices.

VII. RESULT AND DISCUSSION

The FARM ERA system is an advanced agricultural technology platform designed to revolutionize farming practices by integrating GIS field mapping, precision crop planning, input tracking, AI-powered pest management, real-time weather updates, smart irrigation, and powerful data analytics for optimized farming outcomes.

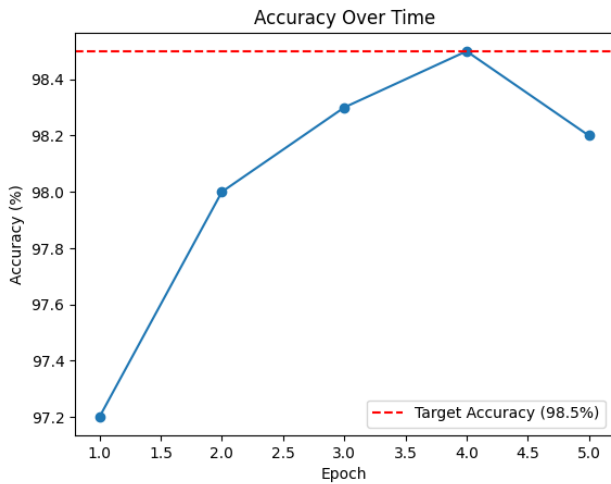


Fig.2. Accuracy graph

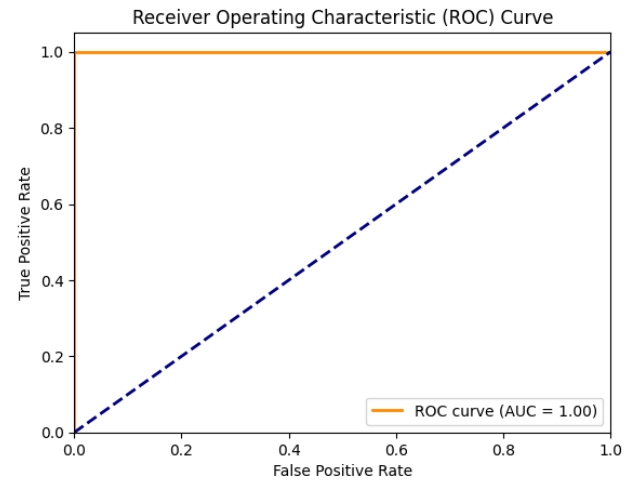


Fig 4. ROC Curve

By combining these innovative features, FARM ERA empowers farmers to make data-driven decisions that enhance productivity, efficiency, and sustainability on their farms. Through GIS field mapping, farmers can accurately assess their land, optimize crop placement, and manage resources effectively. Precision crop planning ensures that crops are planted and nurtured according to specific requirements, leading to higher yields and quality.

Smart irrigation features support water conservation efforts by delivering the right amount of water to crops based on their specific needs.

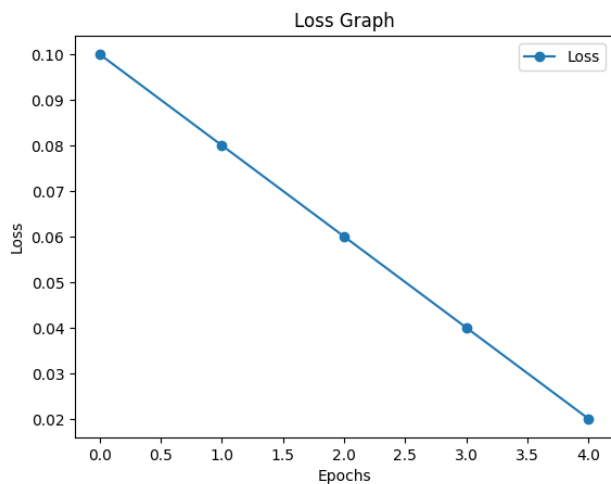


Fig.3. Loss graph

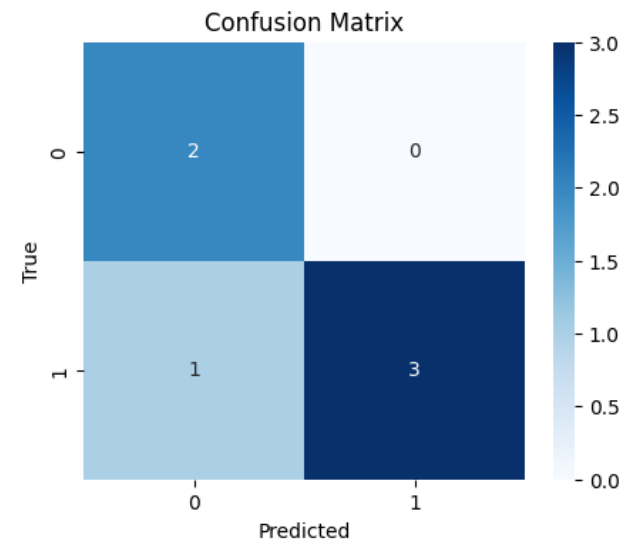


Fig 5. Confusion matrix

The system's AI-powered pest management capabilities help farmers proactively identify and address pest issues, reducing crop damage and minimizing the need for chemical interventions. Real-time weather updates enable farmers to make timely decisions regarding irrigation, crop protection, and harvesting activities.

Finally, powerful data analytics tools provide valuable insights into farm operations, enabling farmers to continuously improve their practices and achieve optimal results in their agricultural endeavors.

VIII. CONCLUSION

In summary, the FARM ERA system offers an advanced and comprehensive solution for modern agriculture, integrating GIS field mapping, precision crop planning, input tracking,

AI-powered pest management, real-time weather updates, smart irrigation, and powerful data analytics. By harnessing these technologies, farmers can optimize their farming practices, enhance crop yields, minimize input wastage, and improve overall productivity. The system's ability to provide intelligent insights through data analytics helps farmers make informed decisions, while real-time weather updates enable timely adjustments. Overall, the FARM ERA system represents a cutting-edge approach to farming, enabling sustainable and efficient agricultural practices.

IX. FUTURE WORK

Future work for the FARM ERA advanced GIS field mapping system involves integrating more artificial intelligence capabilities to enhance precision crop planning, input tracking, and pest management. By leveraging AI algorithms, the system can analyze data more efficiently and provide proactive solutions to optimize farming practices. Incorporating real-time weather updates into the platform will enable farmers to make timely decisions based on current conditions, enhancing crop yield and resource management. Smart irrigation technology can be further developed to automate watering schedules based on crop needs and weather patterns, contributing to water conservation efforts. Additionally, enhancing data analytics capabilities to provide powerful insights for farmers will result in more informed decision-making and improved operational efficiency. By focusing on these areas, the FARM ERA system aims to revolutionize farming practices and increase sustainability in agriculture.

REFERENCES

- [1] Obi Reddy, G. P., Dwivedi, B. S., & Ravindra Chary, G. (2023). Applications of geospatial and big data technologies in smart farming. In *Smart Agriculture for Developing Nations: Status, Perspectives, and Challenges* (pp. 15-31). Singapore: Springer Nature Singapore.
- [2] Singh, A., Mehrotra, R., Rajput, V. D., Dmitriev, P., Singh, A. K., Kumar, P., ... & Singh, A. K. (2022). Geoinformatics, artificial intelligence, sensor technology, big data: emerging modern tools for sustainable agriculture. *Sustainable agriculture systems and technologies*, 295-313.
- [3] Saiz-Rubio, V., & Rovira-Más, F. (2020). From smart farming towards agriculture 5.0: A review on crop data management. *Agronomy*, 10(2), 207.
- [4] Ghosh, P., & Kumpatla, S. P. (2022). GIS applications in agriculture. In *Geographic Information Systems and Applications in Coastal Studies*. IntechOpen.
- [5] Rhoads, J. (2023). Next-Generation Precision Farming Integrating AI and IoT in Crop Management Systems. *AI, IoT and the Fourth Industrial Revolution Review*, 13(7), 1-9.
- [6] Ukhurebor, K. E., Adetunji, C. O., Olugbemi, O. T., Nwankwo, W., Olayinka, A. S., Umezuruike, C., & Hefft, D. I. (2022). Precision agriculture: Weather forecasting for future farming. In *Ai, edge and iot-based smart agriculture* (pp. 101-121). Academic Press.
- [7] Zhao, W., Wang, M., & Pham, V. T. (2023). Unmanned aerial vehicle and geospatial analysis in smart irrigation and crop monitoring on IoT platform. *Mobile Information Systems*, 2023.
- [8] Kumar, P., Singh, A., Rajput, V. D., Yadav, A. K. S., Kumar, P., Singh, A. K., & Minkina, T. (2022). Role of artificial intelligence, sensor technology, big data in agriculture: next-generation farming. In *Bioinformatics in Agriculture* (pp. 625-639). Academic Press.
- [9] Dawn, N., Ghosh, T., Ghosh, S., Saha, A., Mukherjee, P., Sarkar, S., ... & Sanyal, T. (2023). Implementation of Artificial Intelligence, Machine Learning, and Internet of Things (IoT) is revolutionizing Agriculture: A review on recent trends and challenges. *Int. J. Exp. Res. Rev.*, 30, 190-218.
- [10] Pradeep, M., & Tyagi, A. K. (2024). Smart Sensor-Based Smart Agriculture for Better Crop Production in This Smart Era. In *AI Applications for Business, Medical, and Agricultural Sustainability* (pp. 236-266). IGI Global.